

Granite_Anvil

1200km Brevet

Route sheet changed: 8/21/2017, 5:37:00 PM ACP Start date: Thu Aug 24 2017







Cum(km)	Signal	Turn	Compass	Road	Place	Dist(km)
0.0			E	Start at Durham College Residence and Conference Centre, 32 Commencement Dr, Oshawa, ON L1G 8G3, Canada Start time: 04h00		0.18
0.2		TL	NW	(Founders Drive) towards the bus circle		0.05
0.2			N	CAUTION Speed bumps		0.76
1.0		TL	W	Conlin Rd		1.36
2.4			N	At the roundabout, take the 1st exit Thornton Road N(ri2)		6.03
8.4		TL	N	Howden Rd W (Thornton Rd) jogs left right		4.08
12.5		TL	W	Coates Road W		1.27
13.7		SO	W	becomes Townline Road cross Hwy 7 & 12		2.90
16.6		TR	N	Ashburn Road		4.38
21.0		BR	N	becomes Scugog 4		0.65
21.7		TL	N	Marsh Hill Road - sign for GREEN BELT ROUTE		1.41
23.1		R/L	N	Marsh Hill Road - sign for GREEN BELT ROUTE		2.95
26.0		TL	W	Reach St - sign for GREEN BELT ROUTE	Epsom	0.24
26.2		TL	W	Medd Road - sign for GREEN BELT ROUTE		3.36
29.6		SO	W	cross (Lakeridge Road) becomes Firefox Chase becomes Brookdale Road - sign for GREEN BELT ROUTE		0.35
30.0		TR	N	on Brookdale Road - sign for GREEN BELT ROUTE		3.25
33.2		TR	N	TWP Uxbridge Con 7 becomes Main St - sign for GREEN BELT ROUTE		2.06
35.3		SO	N	cross Durham 47 becomes Main St N/Durham 1 N		4.90
40.2		TL	W	Sanford Rd/CR 11		6.05
46.2		TR	N	Concession Road 4	Sanford	2.08
48.3		TL	W	Ashworth Rd		1.96
50.3		SO	W	Ashworth Rd cross Conc 3		4.10
54.4		SO	W	no sign becomes Mt Albert Rd/York 13 cross	East	2.38


				Durham 30	Gwillimbury	
56.7		SO	W	cross ON-48		9.32
66.1		TR	N	Donlands Ave		0.40
66.5		TL	W	Farr Ave		0.93
67.4		SO	W	Mt Albert Rd/York 13 cross Leslie		2.99
70.4		TR	NW	Colony Trail Blvd		0.94
71.3		TR	NW	Oak Ridge Cres		0.37
71.7		TL	W	Thompson Dr		0.02
71.7			W	(info)Chefies Eatery opens at 7:00 next store in 15km		0.10
71.8		SO	W	cross Younge St becomes Bradford St		0.48
72.3		TR	NW	Toll Road		1.44
73.7		TL	W	Oriole Drive		0.12
73.8		TR	W	Holland Landing Road No sign(ri0)		0.32
74.2		TL	SW	Bathurst St/County Road 38 and immediately cross Highway 11		0.17
74.3		SO	S	Bathurst St cross hwy 11		0.17
74.5		TR	W	Graham Sideroad		1.57
76.1		TR	NW	Pump House Road		1.60
77.7		TL	SW	Canal Road		3.14
80.8		SO	SW	Canal Road		1.00
81.8		TR	NW	5TH Line		1.62
83.4		TR	N	10th SD RD		2.75
86.2			N	(info)Services available at AW/Gas station/C store next in 33km		2.78
89.0		TL	W	9th Line		20.98
109.9		TR	N	on Adjala Tecumseth Townline(ri0)		7.23
117.2		TL	W	on Industrial Pkwy		1.57
118.7		CN		Control McDonalds Open: Thu Aug 24 2017 07h30 Close: Thu Aug 24 2017 11h56	Alliston	
118.8		TR	E	Young St/ON-89 E		0.63
119.4		TL	N	ON-89/King St S(ri0)		0.28

119.7		SO	N	Simcoe 15/King St N		5.64
125.3		TL	W	on Simcoe 5 (sign for Everett)		6.64
131.9		TR	N	on Concession Rd 3		13.09
145.0		TL	W	on Webster Rd	GlenCairn	1.77
146.8		TR	N	on Hogback Rd		1.14
147.9		TL	N	on Sunnidale 3/4 SR		3.64
151.6		TL	W	on County Rd 9		9.20
160.8		TR	W	on Riverside Dr to Glen Huron		3.70
164.5		BL	N	on Concession Rd 6 S		1.14
165.6		TL	W	on Nottawasaga 15/16 SR		1.20
166.8		SO	W	on Station St		0.46
167.3			W	(info)Giffen's Country Markey next services 33km	Glen Huron	0.86
168.1		TR	NW	on Concession 8 Nottawasaga Rd(ri0)		1.73
169.9		TL	SW	on County Rd 124(ri0)		2.59
172.4		TR	N	on Nottawasaga Con 10 N		3.65
176.1		TL	W	on County Rd 91		2.71
178.8		TR	N	on Osprey Clearview Townline/Grey 31(ri0)		1.31
180.1		TL	W	on Grey 31		10.22
190.3		TR	N	on Grey 2		6.67
197.0		CN	N	Control Kolapore Uplands Parking Lot Open: Thu Aug 24 2017 09h48 Close: Thu Aug 24 2017 17h08	BlueRidge	
197.0		SO	N	Grey 2		1.53
198.6		TR	E	on Grey19		11.24
209.8		TR	S	on The Blue Mountains Clearview Townline(ri0)		0.61
210.4		TL	E	on Poplar Sideroad		2.76
213.2		TR	S	on Nottawasaga Con 10 N		1.85
215.0		TL	E	on Nottawasaga 36/37 SR		2.67
217.7		TR	S	on County Rd 124(ri0)		0.29
218.0		TL	E	on Batteaux Rd		2.79
220.8		TR	SE	on Nottawasaga Con 6	Batteaux	1.46
222.2		TL	E	on Nottawasaga 33/34 SR		4.97
				At the roundabout, take the 2nd exit onto		

227.2			NE	Mosley St(ri2)		0.68
227.9			NE	At the roundabout, take the 2nd exit onto Mosley St/County Rd 92(ri2)		2.68
230.6		SO	E	Mosley St cross 45th St S		0.11
230.7		TR	S	into Super Store Parking lot		0.06
230.7		CN		Control Superstore Open: Thu Aug 24 2017 10h51 Close: Thu Aug 24 2017 19h24	Wasaga Beach	
230.7			N	U-turn back to Mosley St		0.06
230.8		TR	NE	Mosley St		2.59
233.4		SO	NE	on River Rd W/County Rd 92		4.21
237.6		TL	N	Access Road		0.08
237.7		TR	NE	Glenwood Dr		0.53
238.2		TL	W	sign "To River Road E"		0.17
238.4		TR	NE	River Road E BEFORE the bridge		2.58
241.0			NW	Turn left River Road East		0.19
241.1			NE	Bear right River Road East		1.92
243.1		TR	NE	becomes Eastdale Dr(ri0)		9.95
253.0		TR	SE	on County Rd 6 S		0.72
253.7		BR	SE	on Simcoe 27		0.79
254.5		TL	NE	Flos TEN E		3.12
257.6		TR	SE	on Baseline Rd		1.42
259.1		TL	NE	on S Orr Lake Rd/Simcoe 19		4.88
263.9		SO	NE	Simcoe 19 cross ON-93 becomes Moonstone		12.40
276.3		SO	E	Simcoe 19 overpass for ON-400		2.90
279.2		SO	NE	Stage Coach Rd cross ON-12		1.52
280.8		TL	NW	on Anderson Line(ri0)		0.37
281.1		TR	NE	on Foxmead Rd		5.04
286.2			NE	(info) about mid-point of this 115km stage we will provide support. Exact location to be determined.		3.40
289.6		TR	SE	on Burnside Line(ri0)		2.88

292.5		TL	NE	on Cambrian Rd		9.89
302.3		TL	NW	on S Sparrow Lake Rd		5.32
307.7		TR	NE	on Peninsula Point Rd/Muskoka 49		0.25
307.9		TR	NE	on Canning Rd/Muskoka 49 cross the bridge		4.41
312.3		TL	N	on Southwood Rd/Muskoka 13		6.56
318.9		TL	W	Southwood Rd/Muskoka 13(ri0)		27.00
345.9		CN		Control Wood Fired Pizza Joint Open: Thu Aug 24 2017 14h27 Close: Fri Aug 25 2017 03h47	Torrance	
345.9		TL	W	on Frank Miller Memorial Rte/Muskoka 169		4.88
350.8		SO	N	Muskoka 169	Bala	18.89
369.7		BR	N	on Lake Joseph Rd (sign Parry Sound)		15.78
385.5		TR	N	on Lake Joseph Rd/ON-141 E(ri0)		6.21
391.7		SO	NW	straight onto Rankin Lake Rd		7.82
399.5		TL	W	on Oastler Park Dr(ri0)		6.53
406.0			N	Straight on Louisa St		0.12
406.1		TR	E	Parry Sound Inn and Suites driveway right after Canadian Tire Gas Bar		0.19
406.3		CN		Control overnight Parry Sound Inn & Suites Open: Thu Aug 24 2017 16h20 Close: Fri Aug 25 2017 08h21	ParrySound	
406.5		TL	S	towards Canadian Tire		0.11
406.6		SO	S	on Oastler Park Dr		2.02
408.6		TL	NE	on Hunter Dr/ON-518 sign for Orrville		2.02
410.7		SO	E	on ON-518 E underpass ON-400		13.36
424.0		TR	S	on Tally Ho-Swords Rd		11.62
435.7		TL	NE	on ON-141 E sign for Huntsville (ri0)		10.40
446.1			SE	(info)Rosseau General Store ahead opens at 8:00		0.15
446.2		TL	E	Cardwell Rd becomes Aspdin Rd sign for Huntsville	Rosseau	24.22
470.4		SO	E	Aspdin Rd/Muskoka 3	Aspdin	11.17
481.6		SO	E	cross ON-11 on overpass		2.70
484.3			S	sharp right Lorne St S		0.25
484.6		TL	E	Lansdowne St becomes Veterans Way		0.38
				Control Royal Canadian Legion Branch 232		

484.9		CN		on right Open: Thu Aug 24 2017 18h58 Close: Fri Aug 25 2017 14h37	Huntsville	
485.0		TR	NE	Veterans Way		0.09
485.1		TR	S	Brunel Rd/Muskoka 2(ri0)		7.04
492.1		TL	SE	on Britannia Rd/Muskoka 10 E		8.33
500.4			E	(info) DANGEROUS descent to broken pavement/gravel/STOP sign		0.07
500.5		TL	N	on S Portage Rd/Muskoka 9(ri0)		6.88
507.4		TR	S	on Dwight Beach Rd		2.55
509.9		SO	E	on Dwight Beach Rd		1.29
511.2		TL	NE	no sign - to stay on Dwight Beach Rd		1.27
512.5		TR	SE	on ON-60 E then immediate left to stay on ON-60(ri0)		0.11
512.6		BL	SE	on ON-60		20.57
533.2			NE	(info) Park gate water and washrooms available		31.72
564.9		CN		Control Lake of Two Rivers Cafe and Store Open: Thu Aug 24 2017 21h38 Close: Fri Aug 25 2017 20h58	Algonquin Park	
565.0		TR	E	ON-60		24.09
589.1		SO	S	ON-60 Algonquin Park East Gate has washrooms and water		0.78
589.9			S	CAUTION No paved shoulder - be aware of RVs squeezing you next 3.8km	East Gate	3.79
593.7			SE	Paved shoulder	Whitney	1.37
595.1		SO	SE	ON-60	Whitney	3.30
598.4		TR	SE	on ON-127 S (sign for Bancroft)		26.52
624.9			SE	(info) restaurant Porterville Diner open till 21:00	Lake St. Peter	11.66
636.5		TR	SW	on ON-62 S	Maynooth	0.24
636.8		TR	W	on Peterson Rd		16.14
652.9		SO	NW	Haliburton 10 becomes Elephant Lake Rd		17.75
670.7		CN		Control (TBD) Open: Fri Aug 25 2017 01h10 Close: Sat Aug 26 2017 05h22	Harcourt	
670.8		TL	NE	Loop Rd(ri0)		6.44
677.2		TL	E	South Baptist Lake Rd	Highland Grove	16.55
693.8		TR	S	Y Rd		1.75

695.5		TR	S	on ON-62 S(ri0)		4.82
700.3		CN		Control overnight Sword Motor Inn on right Open: Fri Aug 25 2017 02h08 Close: Sat Aug 26 2017 07h40	Bancroft	
700.4		TL	NW	Hastings St(ON-62)		7.05
707.5		TR	E	Musclow-Greenview Road	Birds Creek	6.90
714.4		BL	N	Musclow-Greenview Rd		9.08
723.5		SO	N	Musclow-Greenview Road	Monteagle Valley	3.25
726.7		SO	N	Greenview Settlement	Greenview Settlement	3.05
729.8			NW	DANGEROUS descent with broken pavement and gravel on road(info)		0.89
730.6		TR	NE	ON-62(ri0)		14.74
745.4		TL	W	Centreview Rd		4.25
749.6		TR	N	Siberia Rd Sign for Madawaska Kanu Center Float Trips		21.93
771.6		TL	N	becomes Dunn St		0.77
772.3		TR	E	Opeongo Line(ri0)		0.95
773.3		TR	S	Paul Yakabuski Community Centre		0.20
773.5		CN		Control Paul Yakabuski Community Centre Open: Fri Aug 25 2017 04h46 Close: Sat Aug 26 2017 13h25	Barrys Bay	
773.5		U	N	back to Opeongo Line		0.20
773.7		TR	E	Opeongo Line them IMMEDIATE right on Old Barrys Bay Rd		0.05
773.7		TR	SE	Old Barrys Bay Road		18.70
792.4		TL	S	Combermere Rd		0.26
792.7		TL	SE	Palmer Rd/Renfrew 515 Sign for Palmer Rapids		13.39
806.1		TR	S	Renfrew 514 Sign for Schutt		12.53
818.6		TL	E	ON_28 East		4.61
823.2		SO	E	cross Snake Creek		12.98
836.2		TR	SE	Bridge St	Denbigh	0.11
836.3		CN		Control Glaeser's Store closes at 19:00 Open: Fri Aug 25 2017 06h59 Close: Sat Aug 26 2017 18h14	Denbigh	
836.4		SO	SE	Bridge St		0.71
837.1		TR	S	ON-41(ri0)		4.80

841.9		TL	SE	Buckshot Lake Rd/County Road 30		31.61
873.5		TR	SW	Ontario 506	Plevna(ri0)	0.67
874.2			SE	(info) North of 7 Freshmart last store for next 46km	Plevna	5.89
880.1		TL	SE	Ardoch Road		24.95
905.0		TR	SW	Road 509 direction HWY 7(ri0)		9.54
914.6		TL	E	ON 7 EAST Sign for Perth(ri0) Caution traffic may be fast		1.20
915.8		BR	SE	Road 38 Signs for Sharbot Lake, Kingston	Sharbot Lake	2.83
918.6		TR	W	Elizabeth St -> Business section		0.80
919.4		TR	SW	STEEP and ROUGH descent to Beach sign for Mathew St is on left		0.12
919.5		TL	SE	towards the Pavillion		0.09
919.6		CN		Control The Beach Open: Fri Aug 25 2017 09h59 Close: Sun Aug 27 2017 00h45	Sharbot Lake	
919.7		SO	E	towards Medical Centre		0.03
919.7		TR	S	no sign (Road 38) (ri0)		15.77
935.5		TL	SW	Central Frontenac 38 sign for Kingston	Parham	20.96
956.4			S	(info) ESSO station and convenience store on left. Mom restaurant 300 meters ahead on right closes at 20:00	Verona	1.69
958.1		TR	W	on Bellrock Rd/S Frontenac 7 (sign for Enterprise)		10.02
968.1		SO	W	Lennox&Addington 14		11.55
979.7		TL	SE	on Lennox and Addington 4 sign for Centreville		4.48
984.2		SO	SE	Lennox and Addington 4	Centreville	6.71
990.9		TR	SW	on County Rd 17 sign for Newburgh		4.23
995.1		TL	SE	on Lennox and Addington 27(ri0)	Newburgh	0.98
996.1		TR	SW	on Camden Rd/Lennox and Addington 1		9.22
1005.3			N	Sharp right Newburgh Rd		0.43
1005.7		TL	W	Richmond Blvd (ri0)		1.34
1007.1		SO	W	Jim Kimmett Blvd past Walmart		0.15
1007.2		TR	NW	McPherson Dr		0.26
1007.5		CN		Control overnight Hampton Inn Open: Fri Aug 25 2017 13h09 Close: Sun Aug 27 2017 07h34	Napanee	

1007.5		U	S	McPherson Dr and return to Jim Kimmett Blvd		0.21
1007.7		TR	W	Jim Kimmett Blvd towards Home Hardware (ri0)		1.42
1009.2		TR	W	County Rd 1(ri0)		6.26
1015.4		TL	S	Deseronto Rd (flashing amber light)		4.17
1019.6		TR	SW	County Rd 2 2	Deseronto(ri0)	0.28
1019.9		TL	SE	First St		0.21
1020.1		TR	SW	Main St becomes Bayshore Dr		4.19
1024.3		TL	S	ON-49 sign for Picton		1.33
1025.6		TR	W	Prince Edward 15 Northport Rd	Prince Edward County	14.88
1040.5		TR	W	Gommorah Rd	Demorestville	1.41
1041.9		TR	SW	Prince Edward 14(ri0)		7.97
1049.9		SO	SW	Burr Road cross ON-62		5.92
1055.8		TR	NW	Prince Edward 2(ri0)		0.50
1056.3		TL	SW	Melville Road		6.40
1062.7		TR	W	Prince Edward 1(ri0)		8.90
1071.6		TR	N	Loyalist Parkway sign for Trenton	Consecon	8.80
1080.4		TL	SW	Northumberland 64	Carrying Place	0.54
1080.9			SW	(info) Mason Jar restaurant opens for breakfast at 6:00	CarryingPlace	0.88
1081.8		TR	NW	Northumberland 64		5.48
1087.3		SO	NW	cross Trent-Severn Waterway		0.95
1088.2			W	Watch for Waterfront Trail signs. The route follows Waterfront Trail next 85km(info)		4.81
1093.1		TL	S	on Harbour St/Waterfront Trail		0.72
1093.8		SO	S	Harbour St		1.31
1095.1		TL	SW	Presquile Parkway		0.89
1096.0		TR	NW	Lakeshore Rd/Waterfront Trail		3.09
1099.1		TR	N	Presqu'ile Cycling Route		1.43
1100.5		TL	W	Waterfront Trail/Presqu'ile Cycling Route pass Woods Cemetary (Northumberland 2)(ri0)		5.89
1106.4		SO	W	Northumberland 2 past Welcome Cyclists Colborne sign	Colborne	2.37

1108.8		CN		Control open - Cramahe restaurant open 8:00 ~ 18:00 and 24Hr Macs are options Open: Fri Aug 25 2017 17h02 Close: Sun Aug 27 2017 15h09	Colborne	
1108.8		SO	W	King St E start date 2017-08-15 start time 15h57		0.08
1108.9		TL	S	Division St/Northumberland 31/Waterfront Trail sign for Keeler Centre		0.87
1109.8		TR	W	on Earl St/CR 31		0.41
1110.2		TL	S	Northumberland 31(ri0)		0.53
1110.7		BR	SW	no option no signs becomes Lakeport Rd	Lakeport	7.61
1118.3		TL	W	Orchard Grove Rd, just before tracks, becomes Lakeshore		7.58
1125.9		TR	N	Archers Rd/Waterfront Trail		1.43
1127.4		TL	W	Waterfront Trail (CR 2)(ri0)		8.24
1135.6		SO	W	King St W cross Division St	Cobourg	0.83
1136.4		SO	W	on King St W		0.87
1137.3		TR	N	on Burnham St		1.07
1138.3		TL	N	on Burnham St/Greenbelt Route		0.32
1138.7		TL	W	on Carlisle St/Greenbelt Route		1.72
1140.4		TR	N	on New Amherst Blvd(ri0)		0.23
1140.6		TL	W	no sign (Northumberland 2)		5.72
1146.3			W	(info) 24HR Tim Hortons	Port Hope	1.01
1147.4		SO	W	Robertson Street (cross the river)		0.34
1147.7		SO	W	on Dorset Street West		0.71
1148.4		TL	W	on Trafalgar Street		0.21
1148.6		TR	N	on Victoria Street South(ri0)		0.47
1149.1		TL	W	on Ridout Street		0.32
1149.4		SO	W	on Lakeshore Rd		11.31
1160.7		TL	S	on Lakeshore Rd(ri0)	Clarington	10.47
1171.2		TL	S	go over STEEP wooden bridge to stay on Lakeshore Rd(ri0)		2.19
1173.4		TL	W	on Boulton St		0.41
1173.8			N	Boulton St turns right and becomes Mill St S		1.21
1175.0		BR	N	Mill St to the underpass do NOT take Waterfront Trail		1.31

1176.3		SO	N	on Mill Street North, 17		0.21
1176.5		SO	NW	on Manvers Road, 17		0.33
1176.8		SO	N	on North Street, 17		1.54
1178.4			N	(info) McDonalds open till midnight		0.07
1178.4		SO	N	on Clarke 3rd Conc. to underpass ON-115		0.47
1178.9		TR	W	Clarke 3rd(ri0)		2.86
1181.8		SO	W	cross Darlington Clarke Townline becomes (Concession Street East)		4.13
1185.9		TR	N	on Liberty Street North, 14		1.40
1187.3		TL	W	on Longworth Avenue		0.04
1187.3			SW	(info) Pizza Pizza in plaza open till 3am		1.71
1189.1		TR	N	Durham 57		0.35
1189.4		TL	NW	on Nash Rd		7.25
1196.7		TR	N	on Trulls Road		2.11
1198.8			W	Sharp left onto Pebblestone Road		2.05
1200.8		TR	N	Townline Rd/Durham 55(ri0)		1.04
1201.9		TL	W	Beatrice St E		0.83
1202.7		TR	N	Grandview St N		3.04
1205.7		TL	W	Conlin Rd E(ri0)		4.40
1210.1		TL	S	Founder Dr		0.79
1210.9		TR	SW	Commencement Dr		0.24
1211.2		CN		Control Finish at Durham College Open: Fri Aug 25 2017 20h32 Close: Sun Aug 27 2017 22h00	Oshawa	